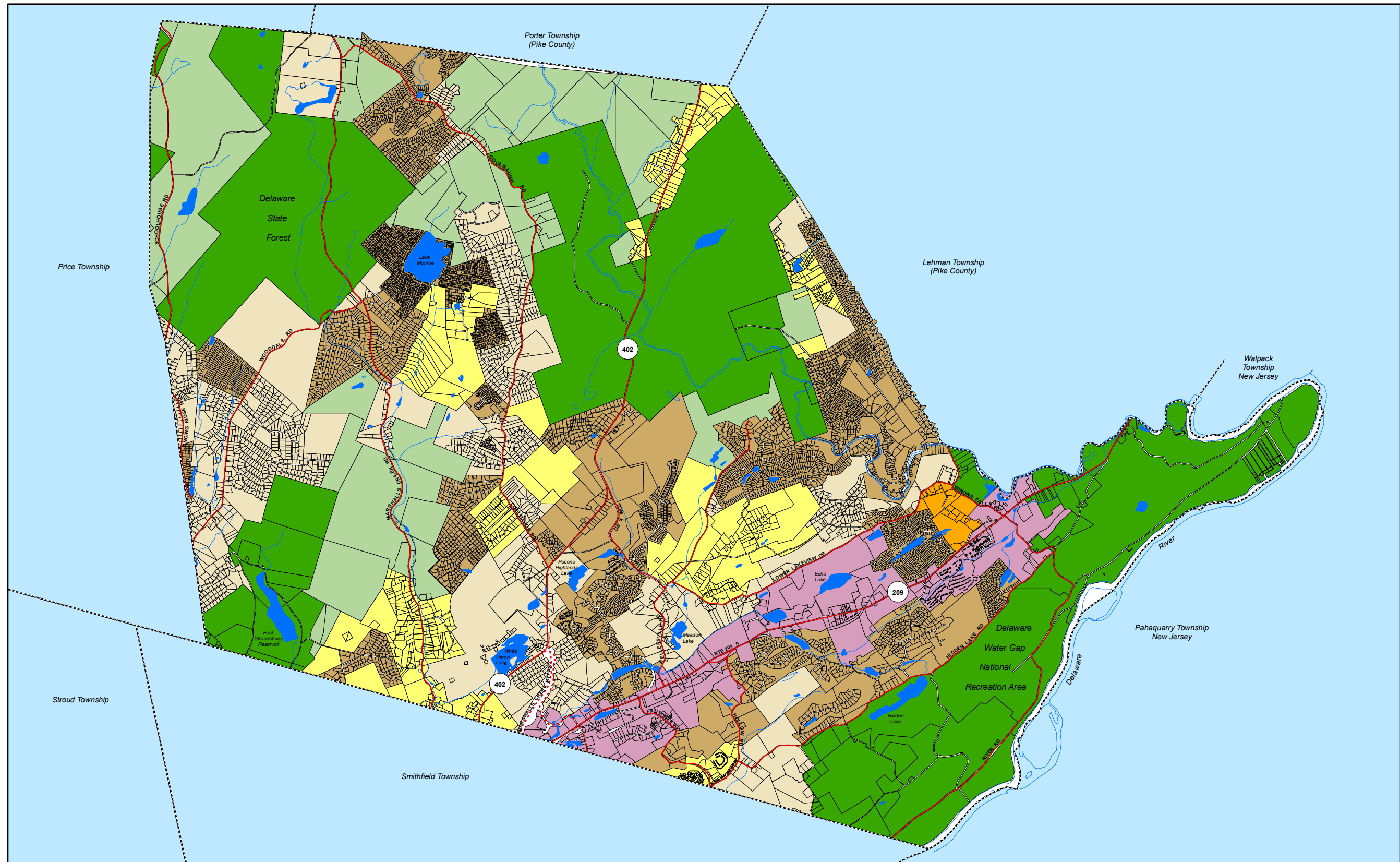
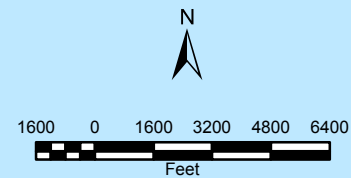


# Map 4-3: Proposed Character Areas



## Middle Smithfield Township Comprehensive Plan Update

Monroe County, Pennsylvania











### Data Sources

Base Features:  
Monroe County Planning Commission,  
September 2006  
Character Zones: Consultant's Analysis

Prepared By:  
Thomas Comitta Associates, Inc.  
Town Planners & Landscape Architects  
18 West Chestnut Street  
West Chester, Pennsylvania 19380

Adopted: February 14, 2008

### Legend

Proposed Character Areas	
 T-1: Natural Preserve	 T-5: High Intensity Development
 T-2: Rural Reserve	 T-6: Route 209 Corridor
 T-3: Low Intensity Development	 D: District
 T-4: Medium Intensity Development	 Surface Water