

ORDINANCE 204

AN ORDINANCE AMENDING THE CODE OF THE TOWNSHIP OF MIDDLE SMITHFIELD BY ADDING AN ARTICLE IV, LOCAL ECONOMIC REVITALIZATION TAX ASSISTANCE, TO CHAPTER 176, TAXATION, OF PART II, GENERAL LEGISLATION; PROVIDING FOR REAL ESTATE TAX EXEMPTION FOR NEW CONSTRUCTION AND IMPROVEMENTS TO DETERIORATED PROPERTY PURSUANT TO THE PENNSYLVANIA LOCAL ECONOMIC REVITALIZATION TAX ASSISTANCE ACT AND ESTABLISHING STANDARDS AND QUALIFICATIONS FOR OBTAINING SUCH EXEMPTION

WHEREAS, the Board of Supervisors ("Board") of the Township of Middle Smithfield ("Township") has heretofore adopted a comprehensive compilation of ordinances of the Township entitled the "Code of the Township of Middle Smithfield" (the "Code"); and

WHEREAS, any and all additions, amendments, deletions, or supplements to the Code, when passed and adopted in such form as to indicate the intention of the Board to be a part thereof, shall be deemed to be incorporated into such Code so that reference to the Code shall be understood and intended to include such changes; and

WHEREAS, whenever such additions, amendments, deletions, or supplements to the Code shall be adopted, they shall thereafter be printed and, as provided hereunder, inserted in the post-bound book containing said Code as amendments and supplements thereto; and

WHEREAS, Section 1506 of the Second Class Township Code, Act of May 1, 1933, P.L. 103, No. 69, as amended by the Act of November 9, 1995, P.L. 350, No. 60, found at 53 P.S. § 66506, entitled "General Powers," authorizes the Board to make and adopt ordinances necessary for the proper management, care, and control of the Township, and the maintenance of the health and welfare of the Township and its citizens; and

WHEREAS, the Pennsylvania Local Economic Revitalization Tax Assistance Act, Act of Dec. 1, 1977, P.L. 237, No. 76, as amended by the Act of July 13, 1988, P.L. 518, No. 90, found at 72 P.S. § 4722 et seq., referred to as "LERTA", authorizes local taxing authorities to provide property tax exemptions for improvements to certain deteriorated industrial, commercial, and other business properties and for new construction in deteriorated areas of economically depressed communities; and

WHEREAS, as defined by LERTA, the Township is a local taxing authority and municipal governing body; and

WHEREAS, the Board desires to encourage new industrial, commercial, and business development in deteriorated areas through the use of tax exemptions; and

WHEREAS, the Board has held a public hearing, after due advertisement, for purposes of determining the boundaries of the area(s) to be designated a "deteriorated area", in which such tax exemptions may be granted by local taxing authorities; and

WHEREAS, based upon testimony elicited at the public hearing, the Board finds that there are eligible deteriorated areas within the Township which will benefit from exemption afforded by LERTA; and

NOW, THEREFORE, BE IT ORDAINED AND ENACTED by the Board of Supervisors of Middle Smithfield Township, Monroe County, Pennsylvania, and it is hereby ordained and enacted by the authority of the same, to wit:

SECTION 1: AMENDMENT TO THE CODE OF THE TOWNSHIP.

The Code of the Township of Middle Smithfield is hereby amended by adding an Article IV, Local Economic Revitalization Tax Assistance, to Chapter 176, Taxation, of Part II, General Legislation, as stated in its entirety in Exhibit "A" attached hereto, which is incorporated by reference, as though set forth at length.

SECTION 2: SEVERABILITY.

The provisions of this Ordinance are severable, and in the event that any provision is held invalid, void, illegal, unconstitutional or unenforceable, it is the intent of the Board that such determination by the Court shall not affect or render void the remaining provisions of this Ordinance. It is the declared intent of the Board that this Ordinance would have been enacted if any provision subsequently declared to be void, invalid, illegal, unconstitutional, or unenforceable had not been included at the time of enactment.

SECTION 3: REPEALER.


All ordinances or parts of ordinances and all resolutions or parts of resolutions that are inconsistent with this Ordinance are hereby repealed; provided, however, nothing in this Ordinance shall be interpreted to affect any rights or liabilities of the Township, or to affect any cause of action, existing prior to the enactment of this Ordinance.

SECTION 4: EFFECTIVE DATE.


This Ordinance shall become effective five (5) days from the date of enactment.

ORDAINED AND ENACTED into an Ordinance at a regular meeting of the Board of Supervisors of Middle Smithfield Township, Monroe County, Pennsylvania this 26th day of May, 2015.

TOWNSHIP OF MIDDLE SMITHFIELD
BOARD OF SUPERVISORS




Chairperson



Vice Chairperson



Supervisor



Township Secretary
Assistant



(TOWNSHIP SEAL)

EXHIBIT "A" TO ORDINANCE

(SEE ATTACHED)

ARTICLE IV

Local Economic Revitalization Tax Assistance

§176-44. Short Title.

This article shall be known as, and may be cited as, the "Middle Smithfield Township LERTA Ordinance", as amended from time to time.

§176-45. Authority.

This article is enacted under the authority of the Pennsylvania Local Economic Revitalization Tax Assistance Act ("LERTA"), Act No. 1977-76, as amended. It is declared that enactment of this article, and the provisions hereof, are necessary for the protection, benefit and preservation of the health, safety, and welfare of the inhabitants of Middle Smithfield Township.

§176-46. Definitions.

The following words and phrases, when used in this article, shall have the meanings described to them in this section, except where the context of language clearly indicates or requires a different meaning.

"ACT" OR "LERTA" - shall mean Local Economic Revitalization Tax Assistance Act of the Commonwealth, Act No. 1977-76, as amended and supplemented.

COMMONWEALTH - The Commonwealth of Pennsylvania.

COUNTY - The County of Monroe, Pennsylvania, acting by and through its Board of County Commissioners, or, in appropriate cases, acting by and through its authorized representatives.

DETERIORATED AREA - The area or areas within the Township of Middle Smithfield identified in §176-47 of this Article.

ELIGIBLE PROPERTY - Any industrial, commercial, or other business property located in the Deteriorated Area(s), as hereinafter provided.

IMPROVEMENT - Repair, construction, or reconstruction, including alterations and additions, having the effect of rehabilitating an Eligible Property so that it becomes habitable

or attains higher standards of safety, health, economic use or amenity, or is brought into compliance with laws, ordinances, or regulations governing such standards. Ordinary upkeep and maintenance shall not be deemed improvement.

LOCAL TAXING AUTHORITIES - The Township of Middle Smithfield, East Stroudsburg Area School District, and Monroe County.

SCHOOL DISTRICT - East Stroudsburg Area School District, Monroe County, Pennsylvania, acting by and through its Board of School Directors, or, in appropriate cases, acting by and through its authorized representatives.

TOWNSHIP - Township of Middle Smithfield, Monroe County, Pennsylvania, acting by and through its Board of Supervisors or, in appropriate cases, acting by and through its authorized representatives.

§176-47. Designation of Deteriorated Area(s) .

A. This Township does hereby designate the area located within the following boundaries as a "Deteriorated Area", within the meaning of LERTA, and one in which the Local Taxing Authorities may grant a tax exemption pursuant to the provisions of the Act:

Any and all properties located in the Township's Commercial and Industrial Zoning Districts, as such Districts existed on the effective date of enactment of this Article. Included at the end of this article is a Table of LERTA Properties listing the properties located in the Township's Commercial and Industrial Zoning Districts, by Parcel Identification Number and Tax Map Parcel Number and other identifying information, derived from the records of the Monroe County Tax Assessment office. In the event of conflict between the application of the Township's Zoning Ordinance and Zoning Map, and the Table of LERTA Properties, the Table shall govern. Properties within the Table, however, shall only be considered Eligible Properties for tax exemption to the extent that, after new construction or improvement, the property would be used for industrial, commercial, or other business purposes.

B. Persons undertaking new construction or making improvements to Eligible Properties in the Deteriorated Area may apply for, and the Board of Assessment Appeals may grant real estate tax exemption upon such new construction and improvements in the amount and in the manner hereinafter provided.

§176-48. Exemptions.

A. There is hereby exempted from all real property taxation of this Local Taxing Authority that portion of the additional assessment attributable to the actual cost of new construction upon, or improvements to, Eligible Property for which proper Application has been made in accordance with this Ordinance, subject to the limitations hereinafter set forth.

B. The exemption authorized by this Ordinance shall be in accordance with the provisions and limitations hereinafter set forth.

C. The exemption from taxes granted under this Ordinance shall be upon the property and shall not terminate upon the sale or exchange of the property.

D. The length of the schedule for taxes exempted shall not exceed 5 years.

E. The schedule of real property taxes to be exempted shall be in accordance with the following percentage of the assessed valuation of new construction or improvements to the Eligible Property:

<u>Tax Year(s) Following Completion</u>	<u>Exempt Portion of Assessed Valuation</u>
1	100%
2	80%
3	60%
4	40%
5	20%

F. The exemption for new construction or improvements to an Eligible Property shall commence in the tax year immediately following the year in which the new construction or improvement is completed.

G. Any person who desires an exemption, as allowed by this Ordinance, shall notify the Local Taxing Authorities in writing on a form provided by the Local Taxing Authorities. This notification must be submitted at the time of securing the building permit, or if no building permit or other notification of improvement is required, then at the time of commencing construction. A copy of the exemption request shall be forwarded to the Monroe County Board of Assessment. The said assessment office shall, after completion of the new construction or improvement, assess separately the new construction or improvement and calculate the amounts of the assessment eligible for tax exemption in accordance with the limits established by the Local Taxing Authorities and notify the taxpayer and the Local Taxing Authorities of the reassessment and amounts of the assessment eligible for exemption.

H. Appeals from the reassessment and the amounts eligible for exemption may be taken by the taxpayer or the Local Taxing Authorities, as provided by law.

I. The cost of new construction or improvements to be exempted and the schedule of taxes exempted existing at the time of the initial request for tax exemption shall be applicable to that exemption request, and subsequent amendment to the ordinance, if any, shall not apply to requests initiated prior to their adoption.

§176-49. Exclusions and Revocation.

A. This Ordinance and the tax exemptions granted herein shall not apply and shall not be available where any of the following occur:

(1) the property owner does not secure the necessary and proper permits prior to improving, or undertaking new construction to, the property; or

(2) the property, as completed, does not comply with the minimum standards of the law, ordinances, regulations, resolutions, and codes of the Township; or

(3) according to the laws, ordinances, regulations, resolutions, and codes of the Township, the use for which the property is made is a non-conforming use, or the property contains a non-conforming use; or

(4) the property owner fails to comply with the provisions of this Ordinance.

B. The exemption from real estate taxes provided herein shall be forfeited by the Applicant and/or any subsequent owner of the real estate for failure to pay any nonexempt real estate taxes on any property under the jurisdiction of the Local Taxing Authorities by the last day of the time period to pay such taxes in the penalty period pursuant to law. Upon receipt of notice of nonpayment of nonexempt real estate taxes, the Township shall discontinue the LERTA exemption and shall notify the Monroe County Assessment Office of such discontinuance.

C. In any case, after the effective date of this article, where an Eligible Property is damaged, destroyed or demolished, by any cause or for any reason, and the assessed valuation of the property affected has been reduced as a result of said damage, destruction or demolition, the exemption from real property taxation authorized by this article shall be limited to that portion of new assessment attributable to the actual cost of improvements or construction that is in excess of the original assessment that existed prior to damage, destruction, or demolition of the property.

TABLE OF LERTA PROPERTIES

PIN	TAX PARCEL #	DEEDBOOK	DEEDPAGE	ACREAGE	LANDUSES	LOCATION	LEGAL
09733303129724	09/98/1/15-6	1675	653		0.81 AMENITIES-COMMON AREA	MURRAY HILL RD	LEGAL PHASE II
09733300981619	09/7/2/39-7	2409	4344		34.51 UNDEVELOPPED LAND	US RT 209	LOT 4
09734402654024	09/11/6709	2294	6706		2.00 HOUSEHOLD UNITS	124 PROMISE HILL DR	
09733303222639	09/98/1/6	2347	3102		1.45 UNDEVELOPPED LAND	MURRAY HILL RD	LOT 5 SEC 1
09733300970828	09/7/2/39-1	2307	2543		3.24 RETAIL TRADE-FOOD	252 FOX RUN LN	BRANDU'S
09732304729687	09/9/2/16-1	2138	9944		2.00 GOVERNMENT SERVICES	US RT 209	
09734400321814	09/7/1/91-1	1892	1658		5.20 UNDEVELOPPED LAND	288 LOWER LAKEVIEW DR	
09732404626674	09/104/3/10	2429	1961		0.77 HOUSEHOLD UNITS	3411 POPLAR BRIDGE CT	LOTS 9B & 10
09734301182851	09/7/3/13-1	1727	845		1.75 RETAIL TRADE-FURNITURE	5211 MILFORD RD	LOT 6
09733300974936	09/7/2/39	2353	6766		2.57 RETAIL TRADE-GEN W/DSE	274 KEYSTONE RD	LOT 1
09733303234442	09/9/2/34	2177	7520		2.12 HOUSEHOLD UNITS	352 FRUTCHY DR	LOT 22 SEC 2
0973330327673	09/98/1/18	2185	5546		2.40 HOUSEHOLD UNITS	182 MURRAY HILL RD	UNIT 1D PHASE I
0973330322191784	09/98/1/15-4	2050	5689		0.12 CONDOMINIUMS	114 MURRAY HILL RD	LOT 2
09734300391403	09/11/3429	2059	7123		2.17 HOUSEHOLD UNITS	119 KULLICK DR	
09732400539120	09/10/1/69	1827	1460		12.13 HOUSEHOLD UNITS	182 COLBAUGH RD	
09734402659171	09/110112	2410	4256		1.75 UNDEVELOPPED LAND	ROW SQUIRE STR	LOT 3
09734404504371	09/AC/1/115	2128	3485		2.14 RETAIL TRADE-GEN W/DSE	5803 MILFORD RD	INC 9/AC/1/2,9/4/1/73
09733303124736	09/98/1/14	1569	878		1.09 HOUSEHOLD UNITS	2119 SANDERS CT	LOT 12 SEC 1
09733303221442	09/98/1/7	1818	364		4.00 BUSINESS SERVICES	105 BEAZLE DR	RECREATION AREA SEC 1
09732304821391	09/9/2/17	2223	2432		1.00 HOUSEHOLD UNITS	20 MT NEBO RD	
09733303025508	09/98/1/19	1380	193		2.64 UNDEVELOPPED LAND	MURRAY HILL RD	LOT 23 SEC 2
09732304834639	09/9A/1/42	2298	8088		5.44 OTHER RETAIL TRADE	5017 MILFORD RD	
09734300954440	09/7/3/4	2274	1987		2.55 RETAIL TRADE/EATING-DRINK	5261 MILFORD RD	
09734404615034	09/4/1/73-1	2432	27		5.12 HOUSEHOLD UNITS	5951 MILFORD RD	
09733303136033	09/98/1/15	2406	5157		15.99 RECREATIONAL ACTIVITIES	420 SUPREME CT	
09734301197735	09/7A/1/2	2409	4344		58.71 DEVELOPMENTS	SPRING DR	LOT 7 BLK 5
09733300224094	09/9/2/38	1832	1701		12.61 FOREST RESERVE-319	301 FRUTCHY DR	
09733303123408	09/98/1/12	2004	32		0.93 UNDEVELOPPED LAND	SANDERS CT	LOT 10 SEC 1
09733303010981	09/98/1/24	1183	208		1.73 HOUSEHOLD UNITS	217 MURRAY HILL RD	LOT 33 SEC 2
09732400954054	09/11/7041	2049	3633		1.66 UNDEVELOPPED LAND	SR402	LOT 2
09732304939350	09/9/2/24-17	1913	1556		3.50 RESIDENTIAL GARAGE-SHEDS	36 PARDEES LOOP	
09733303230113	09/98/1/15-5	0	0		1.41 AMENITIES-COMMON AREA	MURRAY HILL RD	COMMON AREA PHASE 1
09733303022072	09/98/1/25	1335	178		1.22 UNDEVELOPPED LAND	MURRAY HILL RD	LOT 32 SEC 2
09732304949191	09/93369	1749	706		0.61 HOUSEHOLD UNITS	MURRAY HILL RD	LOT 25
09732304837194	09/9/2/23-2	2394	8697		2.92 RETAIL TRADE/EATING-DRINK	125 CHARLOTTE WAY	LOT 2
09734301186825	09/7/3/12	2053	5722		6.20 TRANSIENT LODGING	5000 MILFORD RD	
09733300226548	09/9/2/38-1	2373	9937		4.79 HOUSEHOLD UNITS	5219 MILFORD RD	
09732304930646	09/9/2/25	2254	7723		1.78 TRANSIENT LODGING	307 FRUTCHY DR	
09732304939996	09/9A/1/36	2378	9310		0.59 FINANCE-INSUR/REAL ESTATE	5029 MILFORD RD	
09733303025290	09/98/1/27	1130	124		1.10 UNDEVELOPPED LAND	123 CHARLOTTE WAY	LOT 30 SEC 2
09734301187594	09/7/3/20-1	261	558		0.80 HOUSEHOLD UNITS	MURRAY HILL RD	
09732404607792	09/10/1/88-3	1635	1153		1.17 HOUSEHOLD UNITS	107 COCO LN	LOT 2
09733300878518	09/9/7018	2387	3249		0.47 UNDEVELOPPED LAND	116 SPA CT	OPEN SPACE
09733303223857	09/98/1/5	2364	4462		1.01 HOUSEHOLD UNITS	FOXMOGR DR	LOT 4 SEC 1
09732300815628	09/9/2/22-4	2246	9452		2.18 HOUSEHOLD UNITS	113 MURRAY HILL RD	LOT 3

TABLE OF LERTA PROPERTIES

09732304921962	09/9/2/24-14	2135	8073	0.46 HOUSEHOLD UNITS	20 PARDEES LOOP	
09732400483930	09/108/1/11	610	181	1.21 HOUSEHOLD UNITS	814 RESICA FALLS RD	LOT 2 WAS 9/10/1/65 3
09732300911784	09/9/2/22	2348	9201	38.30 UNDEVELOPED LAND	T 526	
09733400905639	09/7/3/1-1	2409	4344	26.90 RESORTS & GROUP CAMPS	217 FOG MEADOW LN	
09734402755045	09/4/1/70-8	2412	4025	3.21 HOUSEHOLD UNITS	5119 WINONA FALLS RD	
0973240472174	09/10A/3/2	1517	1197	0.45 HOUSEHOLD UNITS	3104 SHERIFF LN	LOT 1 BLK 2
09734301188853	09/7/3/11	1965	1244	0.38 PROFESSIONAL SERVICES	5221 MILLFORD RD	
09734301188995	09/7/3/12-1	1576	658	0.81 HOUSEHOLD UNITS	5225 MILLFORD RD	LOTS 1,2,3
09734301182481	09/7/3/13	2342	6703	7.79 RETAIL TRADE-FOOD	5224 MILLFORD RD	LOT 1
09734404744294	09/4/1/70-7	2400	1044	2.35 HOUSEHOLD UNITS	261 SQUIRES DR	
09734404836389	09/4/1/99-1	40	198	4.19 CEMETERIES-PUBLIC	T 618	
09733300973748	09/7/2/39-13	2210	8161	0.18 HOUSEHOLD UNITS	262 KEYSTONE RD	TRACT 2B
09734404833569	09/4/1/70-2	481	284	1.00 HOUSEHOLD UNITS	128 PEGGY RD	
09734404930477	09/4/1/99	1477	545	0.80 CEMETERIES-PUBLIC	T 618	
09733300874608	09/7/2/39-12	1929	1557	6.53 FINANCE-INSUR/REAL ESTATE	239 FOX RUN LN	LOTS 1A,3 & 4
09735400156682	09/4/1/80-2	2373	1932	4.55 GOVERNMENT SERVICES	132 LEROYS LN	PARCEL B
097324004528630	09/10A/3/24	2310	369	0.54 HOUSEHOLD UNITS	138 COOLBAUGH RD	LOT 22 BLK 1
09732404627482	09/10A/3/7	1692	1492	0.53 HOUSEHOLD UNITS	3404 POPLAR BRIDGE CT	LOT 6 BLK 2
09734300273241	09/7/3/22-1	2072	5397	82.00 UTILITIES-TAXABLE	156 FENICAL LN	
09734404601345	09/11578	1809	1687	0.20 GOVERNMENT SERVICES	LR 167	
09734300084728	09/113775	2409	4344	10.94 UNDEVELOPED LAND	SR 209	PARCEL C
09734301283648848	09/7A/3/18	2017	9676	0.00 HOUSEHOLD UNITS	323 MAPLE LN	UNIT B BLDG 4
09734301283648844	09/7A/3/17	1992	909	0.00 HOUSEHOLD UNITS	321 MAPLE LN	UNIT A BLDG 4
09733300985598	09/7/2/41	218	76	3.50 HOUSEHOLD UNITS	RT 209	
0973230092992	09/9/2/24-23	2042	880	7.78 UNDEVELOPED LAND	SE OF US RT 209	
09733303129817	09/98/1/15-7	1569	824	0.13 CONDOMINIUMS	124 MURRAY HILL RD	UNIT 2A PHASE II
09732304847084	09/9A/1/39	1869	810	4.13 VETERANS EXEMPTION	129 DUBLIN LN	
09732404947568	09/108/1/3	869	199	1.51 HOUSEHOLD UNITS	12 TOM X RD	LOT 10
09732300924529	09/112088	2034	3070	3.54 UNDEVELOPED LAND	SE OF RT 209	LOT 1
09733303121129	09/98/1/29	2385	3829	2.01 HOUSEHOLD UNITS	165 MURRAY HILL RD	LOT 28 SEC 2
09732304724272	09/9/2/15	1808	840	0.26 UNDEVELOPED LAND	US RT 209	
09733303129891	09/98/1/15-9	2248	3882	0.09 CONDOMINIUMS	124 MURRAY HILL RD	UNIT 2C PHASE II
09733301457597	09/8/1/5	2259	5840	1.01 HOUSEHOLD UNITS	22 PARDEES LOOP	
09732300826502	09/9/2/22-2	2213	7198	4.56 UNDEVELOPED LAND	T 542	LOTS 3,3A,3B
09732404838339	09/108/1/12	2277	3420	3.20 HOUSEHOLD UNITS	29 MT NEBO RD	
09732404619937	09/10A/3/39	1624	405	0.67 HOUSEHOLD UNITS	810 RESICA FALLS RD	WAS 9/10/1/65 2
09732404622041	09/10A/3/46	1550	39	8.17 HOUSEHOLD UNITS	3209 POPLAR DR	TRACT 4 BLK 1
09732404618666	09/10A/3/45	2359	7369	0.53 FINANCE-INSUR/REAL ESTATE	124 COOLBAUGH RD	TRACT WITH LAKE
09735400115095	09/3/1/11-1	2106	6757	9.82 HOUSEHOLD UNITS	3301 POPLAR PL S	LOT 8 BLK 1
09733303235245	09/9/2/34-1	2187	7504	0.20 UNDEVELOPED LAND	877 HIDDEN LAKE DR	
09733303235702	09/9/2/33	1862	7930	8.97 HOUSEHOLD UNITS	T 632	
09732400829799	09/10/1/86-1	2404	524	61.02 EDUCATIONAL SERVICES	364 FRUTTCHEY DR	NOW INC LOT# 2 PER PLAT
09732400810706	09/9/2/22-3	2064	8387	0.96 UNDEVELOPED LAND	1 GRAVEL RIDGE RD	
09733300922395	09/98/1/4	2089	4531	3.63 HOUSEHOLD UNITS	T 526	
09733303227871				1.08 UNDEVELOPED LAND	23 MT NEBO RD	LOT 2
					FRUTTCHEY RD T 632	LOT 1 SEC 1

TABLE OF LERTA PROPERTIES

09732404933986	09/108/1/7	2084	9318	1.53 UNDEVELOPED LAND	830 RESICA FALLS RD	LOT 6
09733303029683	09/98/1/17	1435	9	1.60 HOUSEHOLD UNITS	180 MURRAY HILL RD	LOT 21 SEC 2
09734301187269	09/7/3/18	2388	8147	0.15 MOBILE HOMES, PARKS, CTS	S OF US RT 209	
09733303123240	09/98/1/11	2281	7121	1.20 UNDEVELOPED LAND	MURRAY HILL RD	LOT 9 SEC 1
09733303123662	09/98/1/13	2440	347	1.00 HOUSEHOLD UNITS	2109 SANDERS CT	LOT 11 SEC 1
09732304933563	09/9/2/24-21	2086	2145	1.14 REPAIR SERVICES	5048 MILFORD RD	
09733303042120	09/9/1/34	1757	1191	1.01 UNDEVELOPED LAND	US 209	LOT 26 SEC 1 CULDESAC
09733304644939	09/7/2/45-3	2025	8996	0.60 HOUSEHOLD UNITS	140 HOLLOW RD	LOTS 4,5
09732404932800	09/108/1/8	2324	2057	2.60 HOUSEHOLD UNITS	826 RESICA FALLS RD	OTHER LANDS
09734300380243	09/113/30	2251	2600	14.55 UNDEVELOPED LAND	RT 209	
09733304645808	09/7/2/46	2439	5486	0.56 HOUSEHOLD UNITS	144 HOLLOW RD	
09733303121620	09/98/1/16	1335	172	1.61 UNDEVELOPED LAND	MURRAY HILL RD	LOT 20 SEC 2
09732304948005	09/9/1/19	2303	5576	0.57 HOUSEHOLD UNITS	131 CHARLOTTE WAY	LOT 24
09733303129853	09/98/1/15-8	2372	635	0.09 CONDOMINIUMS	124 MURRAY HILL RD	UNIT 28 PHASE II
09733301255487	09/7/2/29-2	1282	292	7.69 UNDEVELOPED LAND	RT 209	
09732304934938	09/9/2/24-12	2441	2408	7.58 TRANSIENT LODGING	5047 MILFORD RD	
09732304838501	09/9/2/24-22	2161	1334	1.55 OTHER RETAIL TRADE	5027 MILFORD RD	
09733303336786	09/8/1/7	385	5920	44.36 FOREST RESERVE-319	US RT 209	
09734404640824	09/1167/20	1981	546	1.21 HOUSEHOLD UNITS	506 LOWER LAKEVIEW DR	PARCEL D
09732404606258	09/10/1/93-1	2062	6992	10.52 RESORTS & GROUP CAMPS	650 RESICA FALLS RD	
09733301451516	09/8/1/6-1	772	104	0.69 CEMETERIES-PUBLIC	US RT 209	
09734301282942	09/7/3/6-2	2215	5198	0.43 RETAIL TRADE-AUTOMOTIVE	5243 MILFORD RD	
09733303041010	09/9/1/35	1757	1194	0.44 UNDEVELOPED LAND	121 CHARLOTTE WAY	
09734301189975	09/7/3/10	2341	5783	0.48 UNDEVELOPED LAND	US RT 209	LOT 1
09733303344839	09/8/1/7-4	2381	9985	0.00 RETAIL TRADE-AUTOMOTIVE	5130 MILFORD RD	
09734301189428	09/7/3/1-9	2386	8282	1.00 HOUSEHOLD UNITS	5230 MILFORD RD	
09734404600545	09/4/1/2	1287	267	2.69 OTHER RETAIL TRADE	5905 MILFORD RD	
09733300797582	09/7/2/2-6	2207	4459	12.84 PARKS	T 550	COMM AREA
09734400948409	09/93396	2255	9715	0.37 UNDEVELOPED LAND	115 AHNERT WAY	LOT 1A
09732404720436	09/10/1/31	2387	4074	0.59 HOUSEHOLD UNITS	3120 SHERIFF LN	LOT 4 BLK 2
09733303043190	09/9/1/17	2378	2921	0.70 UNDEVELOPED LAND	T 540	INC 9/9A/1/29,30
09734302693809	09/3/1/3	1611	282	1.77 RESORTS & GROUP CAMPS	MCCOLE RD	REMAINING LND
09734400606550	09/4/1/70-6	2422	5588	5.28 UNDEVELOPED LAND	US 209	BY WILL 72 219
09734402658306	09/9/2/24-15	402	9900	3.00 HOUSEHOLD UNITS	640 LOWER LAKEVIEW DR	
09732304829804	09/4/1/70-5	2198	9257	1.04 HOUSEHOLD UNITS	16 PARDEES LOOP	
09734402655251	09/10/1/65-4	391	817	2.00 HOUSEHOLD UNITS	630 LOWER LAKEVIEW DR	
09732400952629	09/10/1/68-1	2062	4582	7.97 HOUSEHOLD UNITS	855 RESICA FALLS RD	
09732400952629	09/9/1/20	415	776	0.57 UTILITIES-PURTA	703 RESICA FALLS RD	
09733303073409	09/10/1/88-1	2435	6062	1.70 HOUSEHOLD UNITS	198 MURRAY HILL RD	LOT 24 SEC 2
09733303220749	09/10/1/15-10	2319	81	1.17 HOUSEHOLD UNITS	124 SPA CT	LOT 1
09732404624578	09/10/1/14	1764	1090	0.53 UNDEVELOPED LAND	124 MURRAY HILL RD	UNIT 2D PHASE II
09732404624578	09/7/13/4-1	2347	221	0.55 HOUSEHOLD UNITS	MARSHALL DR	LOT 13 BLK 2
09732404529501	09/10/1/25	2310	369	0.53 UNDEVELOPED LAND	5260 MILFORD RD	
09732304934044	09/9/2/24-16	2283	3156	1.00 HOUSEHOLD UNITS	T 630	LOT 23 BLK 1
09732304921723	09/9/2/24-18	2192	294	1.01 UNDEVELOPED LAND	24 PARDEES LOOP	
					NO NAME	

TABLE OF LERTA PROPERTIES

09733303237156	09/9/2/3/4-5	2170	7504	1.82 HOUSEHOLD UNITS	332 FRUTCHEY DR	PARCEL 2
09732406946451	09/10B/1/4	1725	511	1.29 HOUSEHOLD UNITS	840 RESICA FALLS RD	LOT 9
09732404944114	09/10B/1/6	2084	9318	1.01 HOUSEHOLD UNITS	PA RT 402	LOT 7
09734404602625	09/4C/1/118	1071	179	0.67 AMENITIES-COMMON AREA	N OF US RT 209	PUMP HOUSE
09732404622524	09/10A/3/28	2378	8912	0.52 DEVELOPMENTS	MARSHALL DR	LOT 18 BLK 1
09735400334868	09/94474	2374	8078	4.15 HOUSEHOLD UNITS	212 MANSION LN	LOT 1
09732304936134	09/9/2/24-19	2087	5615	1.51 UNDEVELOPED LAND	LAKEISIDE DR	
09734404508186	09/4/1/73	2170	8307	6.89 UNDEVELOPED LAND	LR 167	
09734404640315	09/4/1/69	320	609	7.18 RESORTS & GROUP CAMPS	116 KASAK RD	LOT 5
09735400041220	09/110598	2166	8920	1.80 UNDEVELOPED LAND	WINONA FALLS RD	UNIT 1B PHASE I
0973330323002082	09/9/8/1/15-2	2438	7659	0.09 HOUSEHOLD UNITS	114 MURRAY HILL RD	
09732304722195	09/9/2/1/4	2403	4806	1.80 HOUSEHOLD UNITS	4496 MILFORD RD	
09734404641975	09/116721	1950	1272	1.16 MOBILE HOMES, PARKS, CTS	508 LOWER LAKEVIEW DR	PARCEL C
09734300288744	09/7/3/3-1	373	3000	0.55 UNDEVELOPED LAND	US RT 209	
0973330312998881	09/9/8/1/15-1	1488	631	0.12 CONDOMINIUMS	114 MURRAY HILL RD	UNIT 1A PHASE I
0973430128364883C	09/7A/3/14	1935	1368	0.00 HOUSEHOLD UNITS	305 MAPLE LN	UNIT C BLDG 3
09733301355196	09/8/1/7-3	2046	93	1.65 RETAIL TRADE/EATING-DRINK	5138 MILFORD RD	MULLER'S DINER
09732304813903	09/9/2/1/9-1	1464	1051	0.70 HOUSEHOLD UNITS	30 MT NEBO RD	
09733300893896	09/7/2/2-5	2409	4344	30.95 UNDEVELOPED LAND	LR 45014	
09732304827646	09/9/2/24-13	729	323	0.44 HOUSEHOLD UNITS	8 PARDEES LOOP	
09732304826787	09/9/2/24-10	2441	2622	0.40 HOUSEHOLD UNITS	6 PARDEES LOOP	LOT 3 SEC 1
09733303234083	09/9/8/1/2	2423	5124	1.04 HOUSEHOLD UNITS	107 MURRAY HILL RD	RICHARDS TREE FARM & NURSERY
09732304934388	09/9/2/24	2406	1937	8.40 PROFESSIONAL SERVICES	5054 MILFORD RD	LOT 29 SEC 2
09733303027289	09/9/8/1/28	2359	7728	1.12 HOUSEHOLD UNITS	183 MURRAY HILL RD	LOT 25 SEC 2
09733303021461	09/9/8/1/21	2325	7668	1.62 UNDEVELOPED LAND	MURRAY HILL RD	
09733303232146	09/9/2/3/5	2400	3756	1.36 HOUSEHOLD UNITS	104 MURRAY HILL RD	
09733303235360	09/9/2/3/4-3	2352	8279	0.38 HOUSEHOLD UNITS	346 FRUTCHEY DR	
09732304822095	09/9/2/1/9	2388	6872	0.60 HOUSEHOLD UNITS	28 MT NEBO RD	
09734301280986	09/7/3/7	2376	8390	0.21 HOUSEHOLD UNITS	108 PORTUGUESE LN	
09732304824974	09/9/3760	2342	4616	2.75 RETAIL TRADE-GEN MIDSE	4998 MILFORD RD	LOT 1
09734300297131	09/9/4566	2332	4766	2.14 HOUSEHOLD UNITS	107 KULICK DR	LOT 6/INCLUDES LOT 4
09734301185284	09/7/3/16	1333	15	0.53 HOUSEHOLD UNITS	113 FENICAL LN	
09734404742041	09/4/1/70-3	2043	2340	0.00 UNDEVELOPED LAND	SQUIRE DR	LOT 3
09733304640728	09/7/2/45-4	2043	2897	27.08 AGRICULTURAL RESERVE-319	126 HOLLOW RD	NOW INC PARCEL B
09734404748000	09/4/1/70-9	2338	2268	2.46 UNDEVELOPED LAND	SQUIRE DR	LOT 2
09733303331145	09/9/2/3/4-4	2187	7946	7.61 HOUSEHOLD UNITS	326 FRUTCHEY DR	OUT OF 34 NOW INC 09/93647
09732404617846	09/10A/3/43	2329	5273	0.46 HOUSEHOLD UNITS	3309 POPLAR PL S	LOT 10 BLK 1
0973430128364884D	09/7A/3/20	2240	3903	0.00 HOUSEHOLD UNITS	327 MAPLE LN	UNIT D BLDG 4
09732304728335	09/9/2/1/6	2179	5385	3.92 RETAIL TRADE-FOOD	4500 MILFORD RD	
09732404628658	09/10A/3/9	1542	604	0.59 HOUSEHOLD UNITS	3415 POPLAR BRIDGE CT	LOT 8 BLK 2
09732304738956	09/9A/2/3	1131	34	10.57 HOUSEHOLD UNITS	36 COLUMBIA BLVD	LOT 19
09732404629514	09/10A/3/8	2135	6066	0.49 HOUSEHOLD UNITS	3410 POPLAR BRIDGE CT	LOT 7 BLK 2
09734400739775	09/111506	2338	2240	3.16 UNDEVELOPED LAND	RECREATION AREA	
09733303126298	09/9/8/1/9	2341	7427	0.96 HOUSEHOLD UNITS	145 MURRAY HILL RD	LOT 7 SEC 1
09732404721317	09/10A/3/4	2038	7873	0.54 HOUSEHOLD UNITS	3116 SHERIFF LN	LOT 3 BLK 2
09734301188331	09/7/3/20-2	2388	8147	0.76 UNDEVELOPED LAND	S OF US RT 209	

TABLE OF LERTA PROPERTIES

09732404721299	09/10A/3/3	2290	5978	0.46 HOUSEHOLD UNITS	3112 SHERIFF LN	LOT 2 BLK 2
09732404606901	09/10/1/88	2431	9464	2.09 HOUSEHOLD UNITS	660 RESICA FALLS RD	09732404605932
09733303038523	09/9C/2/1	327	775	21.40 FOREST RESERVE-319	FRUTCHEY RD T 632	13 LOTS & 3.37 ACS
09733303348366	09/8/1/7-1	2289	9494	3.85 HOUSEHOLD UNITS	5128 MILFORD RD	
09732304835376	09/9/2/24-20	2298	8088	1.28 RETAIL TRADE-AUTOMOTIVE	5019 MILFORD RD	
09734300296604	09/1/19078	2035	3379	2.56 HOUSEHOLD UNITS	113 KULICK DR	LOT 5
09733301453202	09/110117	1747	907	4.21 HOUSEHOLD UNITS	156 MAY LN	LOT 1
0974300492165	09/3/1/5-4	2019	7168	50.56 UNDEVELOPED LAND	US RT 209	
09732400726099	09/113177	1964	1755	1.01 GOVERNMENT SERVICES	PA 402 & T 526	FUTURE ROAD R/W
09734300599738	09/3/1/6-1	2032	7816	3.58 UNDEVELOPED LAND	T 631	
09735400042064	09/4/1/95	2166	8920	1.75 UNDEVELOPED LAND	5008 WINONA FALLS RD	LOTS 6,8
09734300397650	09/3/1/5	2283	7337	3.67 HOUSEHOLD UNITS	5265 MILFORD RD	
09732404615437	09/10/1/80-1	1269	61	3.50 HOUSEHOLD UNITS	681 RESICA FALLS RD	
09732404625281	09/10A/3/33	1739	1075	0.46 HOUSEHOLD UNITS	3137 SHERIFF LN	LOT 13 BLK 1
09732404930976	09/9/2/24-25	1479	375	1.08 HOUSEHOLD UNITS	107 DUBLIN LN	LOT 1
09734402658931	09/4/1/70-4	2295	4876	0.05 UNDEVELOPED LAND	SQUIRE ST	
09733300687098	09/9/2910	2039	5939	2.68 GOVERNMENT SERVICES	522 STERLING CT	TRACT 2
09734301186289	09/7/3/17	1333	15	0.86 RESIDENTIAL GARAGE-SHEDS	114 COCO LN	
09733300889272	09/7/2/39-10	1515	223	5.75 PARKS	US RT 209	
09734300084143	09/86102	2181	6756	16.78 PARKS	PA RT 209	PARCEL B
09733300149880	09/93700	2320	7085	2.50 BUSINESS SERVICES	1114 BIG RIDGE DR	REMAIN FROM SUB 5232
09734400736181	09/111507	2031	396	45.01 STONE/CLAY/GLASS MANUF	1080 SAND HILL RD	LOT 2
09733302555908	09/110120	2017	400	4.88 UNDEVELOPED LAND	LR 461	MISSED PARCEL
09732404617604	09/10/1/81	2242	2383	1.20 HOUSEHOLD UNITS	683 RESICA FALLS RD	
09734402753303	09/110111	2338	2233	3.77 UNDEVELOPED LAND	LR 45014	LOT 1
09734404644808	09/116722	1950	1272	0.52 UNDEVELOPED LAND	SQUIRES DR	PARCEL E
09734301185592	09/7/3/14	2376	3167	1.39 HOUSEHOLD UNITS	5226 MILFORD RD	
09734300390970	09/7/3/2	2332	4766	15.18 FOREST RESERVE-319	KUICK DR	REMAIN LANDS LOT 7
09733301353082	09/8/1/7-2	2381	9985	0.18 RETAIL TRADE-AUTOMOTIVE	RT 209	
09732404945247	09/10B/1/5	2153	8814	1.08 HOUSEHOLD UNITS	838 RESICA FALLS RD	LOT 8
09733302564355	09/7/2/36-1	2376	5037	5.95 RESIDENTIAL GARAGE-SHEDS	5174 MILFORD RD	
09732404710834	09/10A/3/47	2325	7036	1.17 HOUSEHOLD UNITS	691 RESICA FALLS RD	WAS 9/10/1/68 1
09733303020313	09/98/1/22	1380	196	1.54 HOUSEHOLD UNITS	208 MURRAY HILL RD	LOT 26 SEC 2
0973330322096983	09/98/1/15-3	2117	5704	0.09 CONDOMINIUMS	114 MURRAY HILL RD	UNIT 1C PHSE I
09734300399924	09/3/1/5-3	2252	1062	6.11 HOUSEHOLD UNITS	US RT 209	
09733301455483	09/110118	2259	7198	1.75 HOUSEHOLD UNITS	136 MAY LN	LOT 2
09734400603253	09/3/1/3-1	2263	7591	1.71 BUSINESS SERVICES	332 MCCOLE RD	LOT 1
09733300673191	09/7/2/37	378	8680	0.46 HOUSEHOLD UNITS	5179 MILFORD RD	
09733302557807	09/8/1/4	442	198	1.88 HOUSEHOLD UNITS	100 HOLLOW RD	
09733303128356	09/98/1/8	2407	562	1.00 UNDEVELOPED LAND	MURRAY HILL RD	LOT 6 SEC 1
09733300787246	09/7/2/2-8	2189	6584	2.21 HOUSEHOLD UNITS	182 MUNICIPAL DR	
09733300788206	09/9/2061	1515	223	2.67 UNDEVELOPED LAND	T 550 MUNICIPAL DR	SPLIT FROM 57487
09733303125203	09/98/1/10	2328	3677	1.07 HOUSEHOLD UNITS	151 MURRAY HILL RD	LOT 8 SEC 1
09732404624226	09/10A/3/32	1961	906	1.07 HOUSEHOLD UNITS	3141 SHERIFF LN	LOT 14 & 15 BLK 1
09732404628282	09/10A/3/35	2422	5948	0.55 HOUSEHOLD UNITS	3206 POPLAR DR	LOT 6 BLK 1
09733302551287	09/8/1/3	2043	299	32.64 HOUSEHOLD UNITS	120 HOLLOW RD	NOW INC PARCEL A

TABLE OF LERTA PROPERTIES

09732404626414	09/10A/3/12	2099	2590	0.46	HOUSEHOLD UNITS	3407 POPLAR BRIDGE CT	LOT 11 BLK 2
09732304837746	09/9A/1/40	1910	1159	0.42	UNDEVELOPED LAND	N OF US 209	
0973430128364881B	09/7A/3/3	2434	3038	0.00	HOUSEHOLD UNITS	102 MAPLE LN	UNIT B BLDG 1
09734301283648	09/7A/3/1	1846	1158	6.00	AMENITIES-COMMON AREA	MAPLE LN	COMMON AREA
09732400942886	09/10/1/65-5	2049	3635	1.66	UNDEVELOPED LAND	PA RT 402	LOT 1
09732400841824	09/10/1/65-9	1959	86	33.20	FOREST RESERVE-319	SR 402	TRACT 4
09732400739819	09/10/1/65-7	1959	74	28.52	FOREST RESERVE-319	SR 402	TRACT 1
09732400856609	09/10/1/36	2079	1999	27.00	FOREST RESERVE-319	NO NAME	
09732400845295	09/117042	1940	148	1.08	HOUSEHOLD UNITS	821 RESICA FALLS RD	LOTS 4B & 4F
09732400865849	09/10/1/33	2426	1993	28.30	UNDEVELOPED LAND	LR 45014	
09732400942642	09/10/1/65-6	1920	1548	4.27	HOUSEHOLD UNITS	835 RESICA FALLS RD	TRACT 5
0973300252092	09/9/2/7-2	2432	2317	3.52	OTHER RETAIL TRADE	5121 MILFORD RD	WAWA
0973430128364888B	09/7A/3/13	2079	2835	0.00	HOUSEHOLD UNITS	303 MAPLE LN	UNIT B BLDG 3
09734301290131	09/7/3/8	2424	3270	1.62	HOUSEHOLD UNITS	6 TOM X RD	LOT 11
09734300392263	09/7/3/4-2	2274	1987	0.28	HOUSEHOLD UNITS	114 PORTUGUESE LN	
09732400940292	09/93626	2226	1837	1.30	UNDEVELOPED LAND	US RT 209	
09732400848388	09/112879	2291	4819	1.53	HOUSEHOLD UNITS	825 RESICA FALLS RD	TRACT 4H
09732404623657	09/10A/3/15	2060	9066	6.45	HOUSEHOLD UNITS	823 RESICA FALLS RD	LOT 4D
09732404624754	09/10A/3/16	2073	3405	0.46	HOUSEHOLD UNITS	3504 LEAF CT	LOT 14 BLK 2
09732304811824	09/9/2/20	2422	8490	0.49	HOUSEHOLD UNITS	3506 LEAF CT	LOT 15 BLK 2
09734400949344	09/4/1/77	2255	9715	2.30	HOUSEHOLD UNITS	36 MT NEBO RD	CULDESAC
09732404623986	09/10A/3/20	1358	24	0.47	UNDEVELOPED LAND	119 AHNERT WAY	LOT 3 & 4
09733301467567	09/7/2/36-2	1348	215	5.26	MISC SERVICES & RELIGIOUS	SPRUCE CT	LOT 19 BLK 2
09732404621517	09/10A/3/27	2378	8908	0.64	DEVELOPMENTS	5171 MILFORD RD	LOT 19 BLK 1
0973430128364882A	09/7A/3/7	2051	6171	3.00	RESORTS & GROUP CAMPS	MARSHALL DR	
09732400717065	09/10/1/87	2884	6876	0.00	HOUSEHOLD UNITS	5245 MILFORD RD	UNIT A BLDG 2
09733303049301	09/9/2/28-1	1621	1186	59.66	RESORTS & GROUP CAMPS	201 MAPLE LN	
09733300144614	09/112086	2367	3185	1.74	RETAIL TRADE-AUTOMOTIVE	408 RECORD WAY	
09733300049455	09/93711	2367	3185	5.06	UNDEVELOPED LAND	5079 MILFORD RD	
09733300780449	09/7/2/39-4	420	57	1.04	UNDEVELOPED LAND	ROUTE 209	REAR LND
09733303046231	09/9/2/28	2432	3335	6.71	GOVERNMENT SERVICES	510 STERLING CT	
09734400400400	09/3/1/5-1	2349	2341	1.95	UNDEVELOPED LAND	US RT 209	
09734301281815	09/7/3/6-1	2341	5783	54.86	UNDEVELOPED LAND	US RT 209	
09734300188150	09/7/3/3	2072	5397	0.13	RESORTS & GROUP CAMPS	5237 MILFORD RD	
09732404837215	09/10B/1/13	2319	322	1.63	UNDEVELOPED LAND	S OF US RT 209	
09732404711989	09/10A/3/38	2258	4868	0.52	HOUSEHOLD UNITS	PA RT 402	LOT 1
09734400326398	09/7/1/92	1892	1658	29.30	UNDEVELOPED LAND	3105 SHERIFF LN	LOT 1 BLK 1
09733300776501	09/93692	2387	3249	0.00	UNDEVELOPED LAND	LR 45014	
09734404736719	09/4/1/70-10	2338	2246	2.95	UNDEVELOPED LAND	RTE 209	OPEN SPACE
09733301462298	09/9A/197	2422	2778	3.22	RETAIL TRADE-GEN MDSE	*UNASSIGNED	LOT 4
09733300989510	09/7/2/42	2021	1951	5.80	MISC SERVICES & RELIGIOUS	900 BUSINESS DR	UNIT 3
09732404625406	09/10A/3/13	1764	1090	0.46	HOUSEHOLD UNITS	5205 MILFORD RD	CHURCH & PARCELS A & B
09734400947357	09/4/1/102-2	2247	9331	1.31	HOUSEHOLD UNITS	3144 SHERIFF LN	LOT 12 BLK 2
09733300778676	09/85100	2134	5069	0.70	NON-PERC	113 AHNERT WAY	LOT 1
						PA RT 209	LOT 2

TABLE OF LERTA PROPERTIES

09734300390210	09/11/3428	2209	2794	1.23 HOUSEHOLD UNITS	106 KLUICK DR	LOT 1
09732404616934	09/10A/3/42	2434	7165	0.76 HOUSEHOLD UNITS	3315 POPLAR PL N	LOT 11 BLK 1
09732404625044	09/10A/3/41	2338	60	0.62 HOUSEHOLD UNITS	3319 POPLAR PL N	LOT 12 BLK 1
09732404634083	09/10A/3/19	1362	249	0.64 UNDEVELOPED LAND	SPRUCE CT	LOT 18 BLK 2
09732404627741	09/11/2135	2193	5610	0.31 UNDEVELOPED LAND	CEDAR CT	LOT 9A BLK 2
09735400214640	09/3/1/13	2382	4361	0.54 MOBILE HOMES, PARKS, CTS	907 HIDDEN LAKE DR	
09735400224026	09/3/1/1	2094	3198	116.60 RESORTS & GROUP CAMPS	1221 HILLCREST CIR	
09735400116922	09/3/1/12	2153	3483	1.20 NON-PERC	DELAWARE RIVER DR	
09734301282797	09/11/1587	1810	999	0.40 GOVERNMENT SERVICES	5248 MILFORD RD	SEWER EASEMENT
09734301199121	09/7/3/9	2299	2458	0.32 REPAIR SERVICES	115 PORTUGUESE LN	LOT 17 BLK 1
09732404622484	09/10A/3/29	1067	70	0.61 HOUSEHOLD UNITS	3149 SHERIFF LN	
09733303141379	09/9/2/30	2049	6695	0.22 HOUSEHOLD UNITS	5089 MILFORD RD	
09733300667694	09/7/2/38	2317	6155	16.80 EDUCATIONAL SERVICES	5180 MILFORD RD	
09732400911931	09/10/1/86-2	2408	571	21.90 APARTMENTS (4 OR MORE)	330 REYNOLDS RD	
09734400728119	09/4/1/74	2132	2693	1.00 MISC SERVICES & RELIGIOUS	5969 MILFORD RD	LOT 1
09732300622900	09/9/1/76-1	1979	13	4.80 UNDEVELOPED LAND	T 526	
09732404617795	09/10A/3/44	2438	3856	0.47 HOUSEHOLD UNITS	3305 POPLAR PL S	LOT 9 BLK 1
09733300782012	09/7/2/39-11	2134	5069	17.59 RETAIL TRADE-GEN MOSE	117 MUNICIPAL DR	LOT 5
09734301287821	09/7/3/21	1478	68	0.53 HOUSEHOLD UNITS	5250 MILFORD RD	
09732304928255	09/98/1/23	1483	73	1.63 UNDEVELOPED LAND	MURRAY HILL RD	LOT 27
09733303225878	09/98/1/3	1244	233	1.37 HOUSEHOLD UNITS	335 FRUTCHEY DR	LOT 2 SEC 1
09734402652083	09/116710	1689	1368	0.47 UNDEVELOPED LAND	LR 45014	PARCEL 8
09732400834086	09/93651	2437	7716	3.51 UNDEVELOPED LAND	RESICA FALLS	LOT 2
09733303024131	09/98/1/26	1848	1617	1.13 UNDEVELOPED LAND	MURRAY HILL RD	LOT 31 SEC 2
0973430128364882E	09/7A/3/11	2176	9556	0.00 HOUSEHOLD UNITS	209 MAPLE LN	UNIT E BLDG 2
09734404745678	09/4/1/70	2338	2252	7.62 HOUSEHOLD UNITS	224 JOSEPHINE CT	LOT 5
09733300882058	09/119827	2433	3906	5.58 APARTMENTS (4 OR MORE)	132 GREY FOX RD	PARCEL A
09735400041473	09/4/1/102-3	2111	3663	0.85 HOUSEHOLD UNITS	123 AHNWERT WAY	LOT 2
09734400821364	09/4/1/74-1	1456	1094	1.11 UNDEVELOPED LAND	L 167	
09735400211694	09/3/1/13-1	2402	3496	11.76 HOUSEHOLD UNITS	899 HIDDEN LAKE DR	LOT 17 BLK 2
09732404626922	09/10A/3/18	1868	1105	0.00 HOUSEHOLD UNITS	3513 LEAF CT	CULDESAC
09732404626708	09/10A/3/17	2422	7872	0.70 HOUSEHOLD UNITS	3512 LEAF CT	LOT 16 BLK 2
09732404622990	09/10A/3/21	1358	21	0.46 UNDEVELOPED LAND	SPRUCE CT	LOT 20 BLK 2
09733303111651	09/98/1/30	1818	364	35.10 FOREST RESERVE-319	MURRAY HILL RD & BAKER LN	
09732404930641	09/108/1/10	2437	4226	1.25 HOUSEHOLD UNITS	820 RESICA FALLS RD	LOT 3
09732404623314	09/10A/3/30	2056	9158	0.51 HOUSEHOLD UNITS	3147 SHERIFF LN	LOT 16 BLK 1
09734301291047	09/7/3/6	2217	452	1.09 FINANCE-INSUR/REAL ESTATE	5239 MILFORD RD	
09733301465393	09/7/2/35-1	2304	1849	3.08 HOUSEHOLD UNITS	5169 MILFORD RD	LOT 5 BLK 2
09732404629411	09/10A/3/6	1361	102	0.47 HOUSEHOLD UNITS	3124 SHERIFF LN	LOT 5 BLK 2
09734404832782	09/4/1/70-1	1061	146	2.46 HOUSEHOLD UNITS	129 PEGGY RD	LOT 21 BLK 2
09732404622813	09/10A/3/22	1329	198	0.46 HOUSEHOLD UNITS	3505 LEAF CT	
09734400935619	09/4/1/98	2030	3908	0.53 UNDEVELOPED LAND	T 618	
09732404720097	09/10A/3/37	2430	827	0.50 HOUSEHOLD UNITS	3107 SHERIFF LN	LOT 2 BLK 1
09732404720124	09/10A/3/36	2399	1468	0.40 HOUSEHOLD UNITS	3113 SHERIFF LN	LOT 3 BLK 1
09732304822149	09/9/2/18	2356	5848	0.35 HOUSEHOLD UNITS	22 MT NEBO RD	
0973430128364881A	09/7A/3/2	2048	156	0.00 HOUSEHOLD UNITS	100 MAPLE LN	UNIT A BLDG 1

TABLE OF LERTA PROPERTIES.

09734404649676	09/94563	2338	2260	21.44 UNDEVELOPED LAND	LR 45014 WINONA FALLS RD	LOT 4
0973430128364881D	09/7A/3/5	2206	3112	0.00 HOUSEHOLD UNITS	106 MAPLE LN	UNIT D BLDG 1
0973430128364882B	09/7A/3/8	2396	7484	0.00 HOUSEHOLD UNITS	203 MAPLE LN	UNIT B BLDG 2
09732304920868	09/9/2/24-1	2210	3848	0.46 HOUSEHOLD UNITS	18 PARDEES LOOP	
09733303324736	09/110958	2043	7138	3.18 HOUSEHOLD UNITS	304 FRUTCHEY DR	
09733303229975	09/9/2/34-2	2374	4723	1.09 HOUSEHOLD UNITS	318 FRUTCHEY DR	
09735400239379	09/4/1/111	2375	8797	12.35 FOREST RESERVE-319	T 633	LOT 2
0973430128364883A	09/7A/3/12	2119	6135	0.00 HOUSEHOLD UNITS	301 MAPLE LN	UNIT A BLDG 3
0973430128364881C	09/7A/3/4	2183	2055	0.02 HOUSEHOLD UNITS	104 MAPLE LN	UNIT C BLDG 1
0973430128364884C	09/7A/3/19	2011	495	0.00 HOUSEHOLD UNITS	325 MAPLE LN	UNIT C BLDG 4
0973430128364883D	09/7A/3/15	2394	7526	0.00 HOUSEHOLD UNITS	307 MAPLE LN	UNIT D BLDG 3
09732404627213	09/10A/3/34	2202	6326	0.49 HOUSEHOLD UNITS	3127 SHERIFF LN	LOT 7 BLK 1
09732404620740	09/10A/3/26	2240	740	1.07 HOUSEHOLD UNITS	3161 SHERIFF LN	LOTS 20,21 BLK 1
0973430128364881E	09/7A/3/6	2028	7121	0.00 HOUSEHOLD UNITS	108 MAPLE LN	UNIT E BLDG 1
0973430128364882C	09/7A/3/9	2125	1559	0.00 HOUSEHOLD UNITS	205 MAPLE LN	UNIT C BLDG 2
09733301455734	09/8/1/6	1929	923	6.03 RETAIL TRADE-APPAREL/ACC	5160 MILFORD RD	SAWMILL FURNITURE
09733301358140	09/110964	0	0	3.34 UNDEVELOPED LAND	ROUTE 209	LOT 2
09733301356382	09/7/2/31-1	123	135	0.38 CEMETERIES-PUBLIC	US RT 209	
09733301357356	09/7/2/31-2	2165	1822	0.17 OTHER RETAIL TRADE	5146 MILFORD RD	UNIT D BLDG 2
0973430128364882D	09/7A/3/10	2161	2511	0.00 HOUSEHOLD UNITS	207 MAPLE LN	UNIT D BLDG 2
09732404627191	09/10A/3/40	2054	1174	0.50 HOUSEHOLD UNITS	3210 POPLAR DR	LOT 5 BLK 1
09733301358309	09/7/2/31-3	123	135	0.19 CEMETERIES-PUBLIC	US RT 209	
09733400055527	09/10/1/85	2360	3302	71.45 HOUSEHOLD UNITS	1 TOM X RD	
09735400157252	09/4/1/80-1	2366	9869	1.23 GOVERNMENT SERVICES	108 LEROYS LN	PARCEL A LEASED AREA
09732304825711	09/9/2/23-1	2441	2627	1.48 HOUSEHOLD UNITS	4 PARDEES LOOP	
09734400019373	09/7/3/1	2409	4344	253.88 RESORTS & GROUP CAMPS	304 CHAMPAGNE LN	
09735400048831	09/4/1/102	2413	3177	30.26 RESORTS & GROUP CAMPS	1 FERNWOOD LN	FERNWOOD HOTEL
09735400137435	09/4/1/101	2136	3740	126.00 RESORTS & GROUP CAMPS	L 167	WINTERGREEN
09732304823665	09/9/2/23	2441	2633	0.88 HOUSEHOLD UNITS	17 MT NEBO RD	
09732300638063	09/9/1/76	1978	1798	11.73 RESORTS & GROUP CAMPS	3142 OAK GROVE RD	PARCEL B
09732300634327	09/9/1/75	2291	888	0.45 HOUSEHOLD UNITS	3152 OAK GROVE RD	PRICE CHOPPER
09732304736050	09/9A/1/38-3	2406	3195	12.58 OTHER RETAIL TRADE	4551 MILFORD RD	
09732400835600	09/9/1/74	2395	7815	0.51 HOUSEHOLD UNITS	3158 OAK GROVE RD	TRACT 3
09732400833503	09/10/1/65	2340	3040	1.10 HOUSEHOLD UNITS	805 RESICA FALLS RD	TRACT 2
09732400833503	09/10/1/65-8	2430	3553	1.04 HOUSEHOLD UNITS	803 RESICA FALLS RD	PARCEL A
09732300627553	09/94832	1978	1798	7.90 RESORTS & GROUP CAMPS	3121 OAK GROVE RD	
09732304831258	09/9A/1/38-1	1979	7	7.68	US 209	LOT 2
09732400833342	09/10/1/65-1	2151	557	1.00 HOUSEHOLD UNITS	801 RESICA FALLS RD	LOT 1
0973430128364884E	09/7A/3/21	2132	1307	0.00 HOUSEHOLD UNITS	329 MAPLE LN	UNIT E BLDG 4
09734400948051	09/4/1/102-1	2094	3198	56.94 RESORTS & GROUP CAMPS	111 WAREHOUSE DR	CORPORATE HEADQUARTER
09732400832127	09/10/1/67	191	192	1.00 HOUSEHOLD UNITS	795 RESICA FALLS RD	
09732400731333	09/93667	2140	643	55.00 FOREST RESERVE-319	PA RT 402	LOT 1
09735400030719	09/4/1/102-1/-1	2398	6461	1.91 OTHER RETAIL TRADE	5005 WINONA FALLS RD	UNIT E BLDG 3
0973430128364883E	09/7A/3/16	2130	4731	0.00 HOUSEHOLD UNITS	309 MAPLE LN	
09732300794694	09/9/2/4	2366	7050	33.30 PARKS	BIG RIDGE DR	INCS PT 9/119323 & 9/9/2/1
09732400967816	09/10/1/34	2140	7979	44.00 FOREST RESERVE-319	858 RESICA FALLS RD	

TABLE OF LERTA PROPERTIES

09735400155063	09/04/1/79	2347	216	3.15 RETAIL TRADE/EATING-G-DRINK	6171 MILFORD RD	
09733303340898	09/93355	546	163	0.15 UNDEVELOPED LAND	R/O/W OFF 209	LOT 1A
09732300539495	09/9/1/73-2	565	277	1.72 HOUSEHOLD UNITS	3179 OAK GROVE RD	
0973330324426	09/9/2/32-2	2433	4534	2.77 PROFESSIONAL SERVICES	5120 MILFORD RD	LOT 1
09733303340918	09/9/2/32-1	2066	2287	1.72 RETAIL TRADE-AUTOMOTIVE	5128 MILFORD RD	
09733303243535	09/94473	2433	4844	2.51 UNDEVELOPED LAND	US RT 209	LOT 2
09732300528901	09/94283	2344	5413	9.93 UNDEVELOPED LAND	T 526	
09733303248703	09/94431	2314	3845	2.31 RETAIL TRADE/EATING-G-DRINK	5124 MILFORD RD	LOT 1
09733303243232	09/9/2/32-3	2432	3325	13.83 UNDEVELOPED LAND	US RT 209	
09733303245663	09/94432	2327	1988	2.33 OTHER RETAIL TRADE	5122 MILFORD RD	
09733303133979	09/9/2/29	2066	7583	23.60 FOREST RESERVE-319	T 632	
097333031358803	09/7/2/33	2413	1524	4.50 UNDEVELOPED LAND	US RT 209	
09733301452912	09/94195	2177	1131	1.60 RETAIL TRADE-GEN MDSE	5163 MILFORD RD	UNIT 1
09733300671505	09/7/2/36	2234	2109	55.19 OTHER RETAIL TRADE	5181 MILFORD RD	REMAIN LND
09733301353623	09/7/2/30	1444	47	5.10 RETAIL TRADE/EATING-G-DRINK	5141 MILFORD RD	209 DINER
09733301450853	09/7/2/34	2413	1524	1.00 HOUSEHOLD UNITS	5159 MILFORD RD	
09733301465008	09/94196	2177	1131	0.96 RETAIL TRADE-GEN MDSE	5165 MILFORD RD	UNIT 2
09733301355793	09/7/2/32	1230	243	2.00 HOUSEHOLD UNITS	5155 MILFORD RD	
09733301259454	09/7/2/29	2245	6752	3.55 UNDEVELOPED LAND	US RT 209	
09733301460473	09/94198	2177	1131	5.66 AMENITIES-COMMON AREA	US RT 209	UNIT 4
09733301351483	09/7/2/29-1	1444	47	1.70 HOUSEHOLD UNITS	5139 MILFORD RD	LOT 29 1
09733301355466	09/7/2/31	1444	47	0.80 HOUSEHOLD UNITS	5143 MILFORD RD	
09733301256122	09/113436	1992	1766	1.68 RETAIL TRADE/EATING-DRINK	5125 MILFORD RD	MCDONALD'S